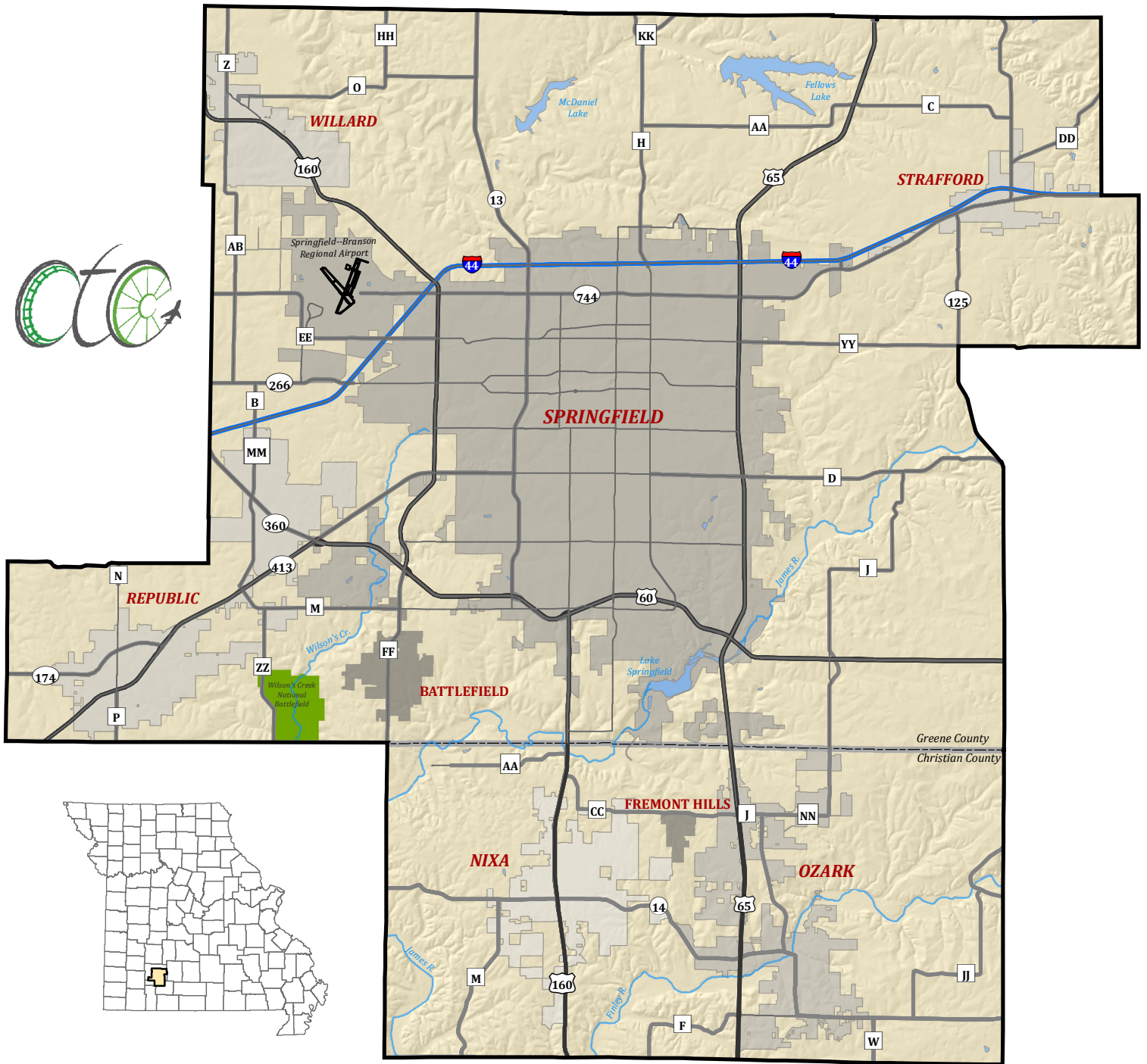











Ozarks Transportation Organization Metropolitan Planning Area

Approved by the
Governor of Missouri
2/8/2002



Legend

-  Interstate
-  US Highway
-  State Route
-  River
-  Lake
-  City Limits
-  County Line
-  Wilson's Creek National Battlefield
-  OTO Planning Area

DISCLAIMER

The Ozarks Transportation Organization is responsible for the facts and accuracy of the data presented herein. The contents do not necessarily reflect the official views or policies of the Federal Highway Administration (FHWA), the Federal Transit Administration (FTA), the Missouri Department of Transportation (MoDOT), or the Ozarks Transportation Organization. This map does not constitute a standard, specification, or regulation.

